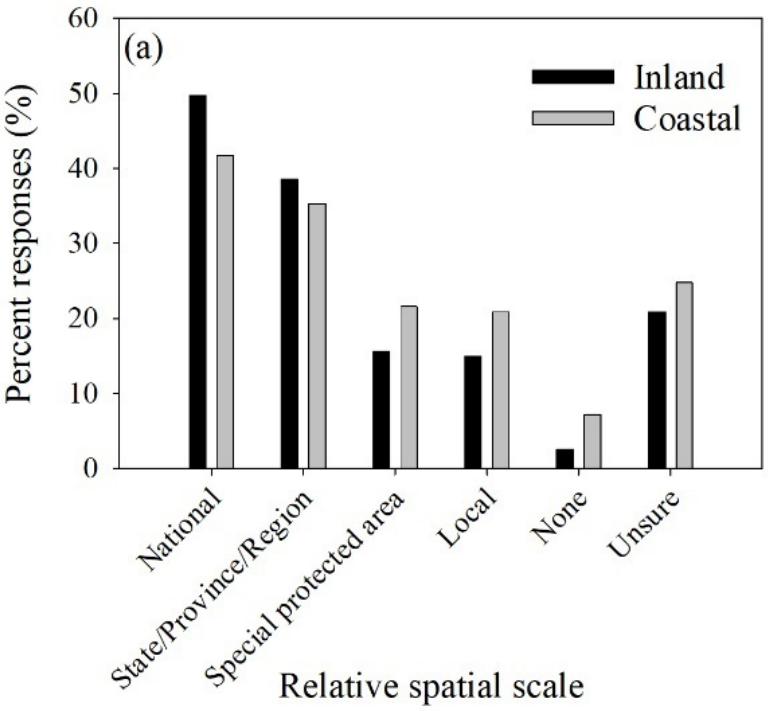
(a)
Inland
Coastal
Percent responses (%)
60
50
40
30
20
10
0
National
State/Province/Region
Special protected area
Local
None
Unsure
Relative spatial scale

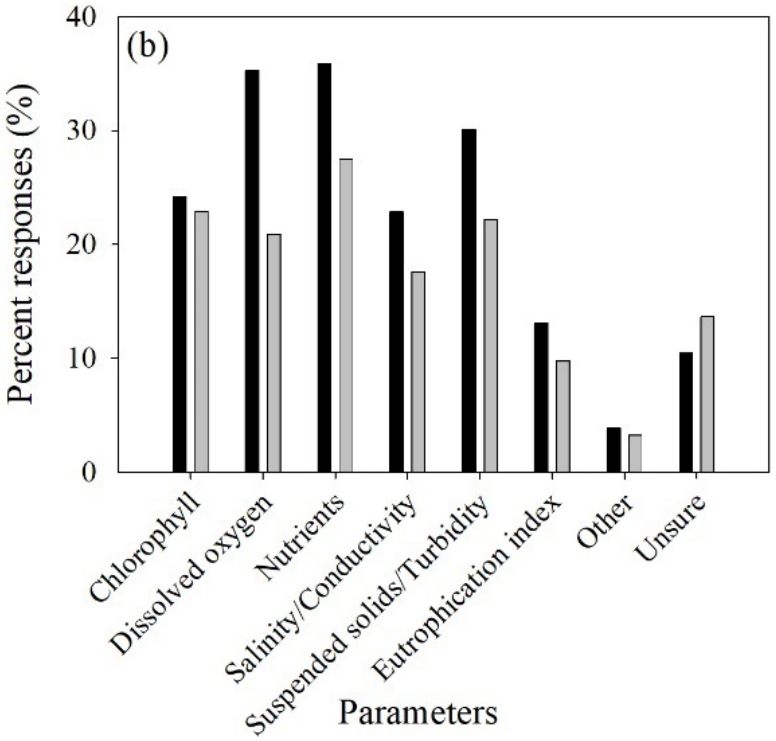
(b)
Percent responses (%)
40
30
20
10
0
Chlorophyll
Dissolved oxygen
Nutrients
Salinity/Conductivity
Suspended solids/Turbidity
Eutrophication index
Other
Unsure
Parameters

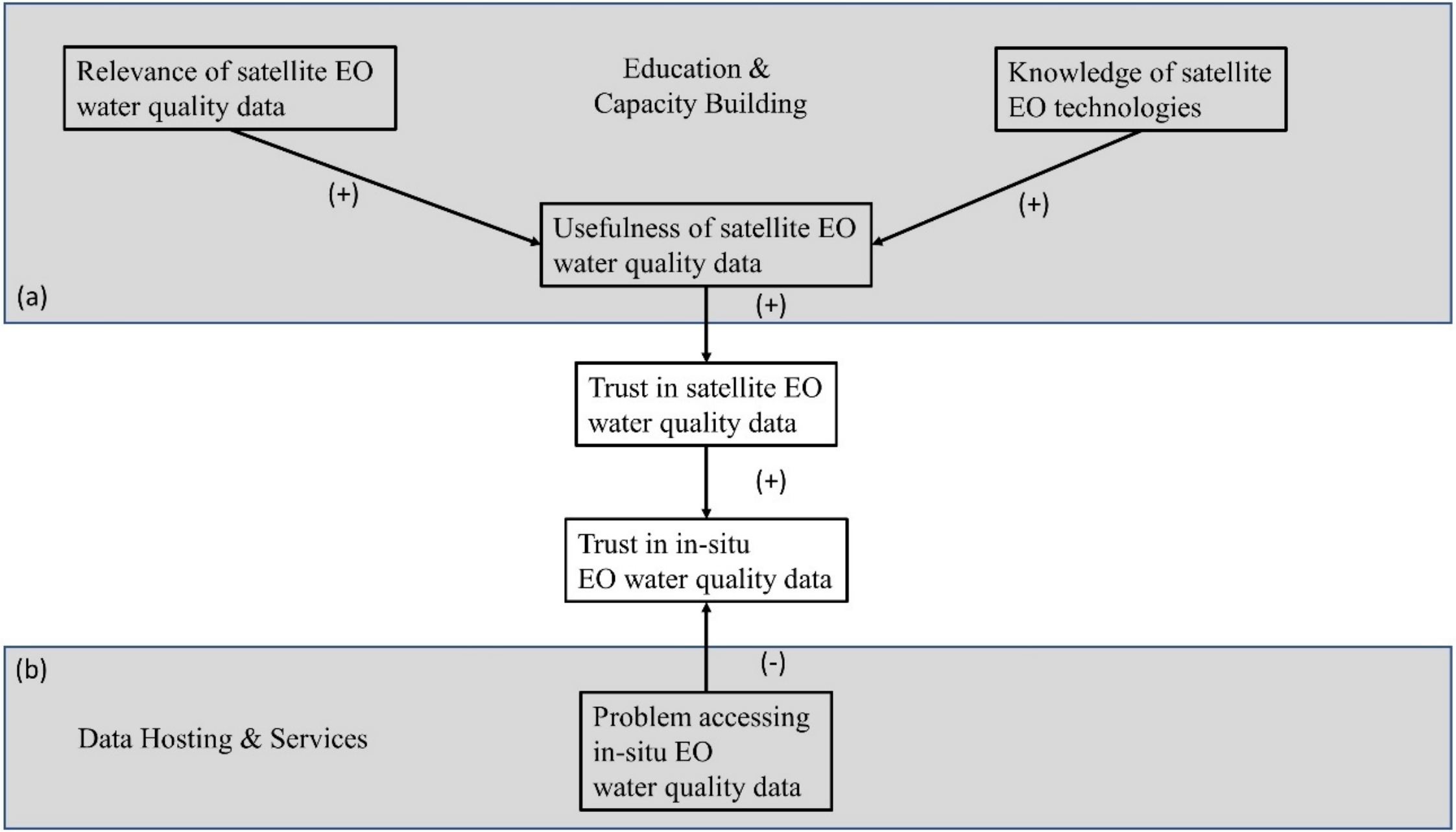
Relevance of satellite EO water quality data
Education & Capacity Building
Knowledge of satellite EO technologies
(+)
(+)
Usefulness of satellite EO water quality data
(a)
(+)
Trust in satellite EO water quality data
(+)
Trust in in-situ EO water quality data
(b)
(-)
Data Hosting & Services
Problem accessing in-situ EO water quality data

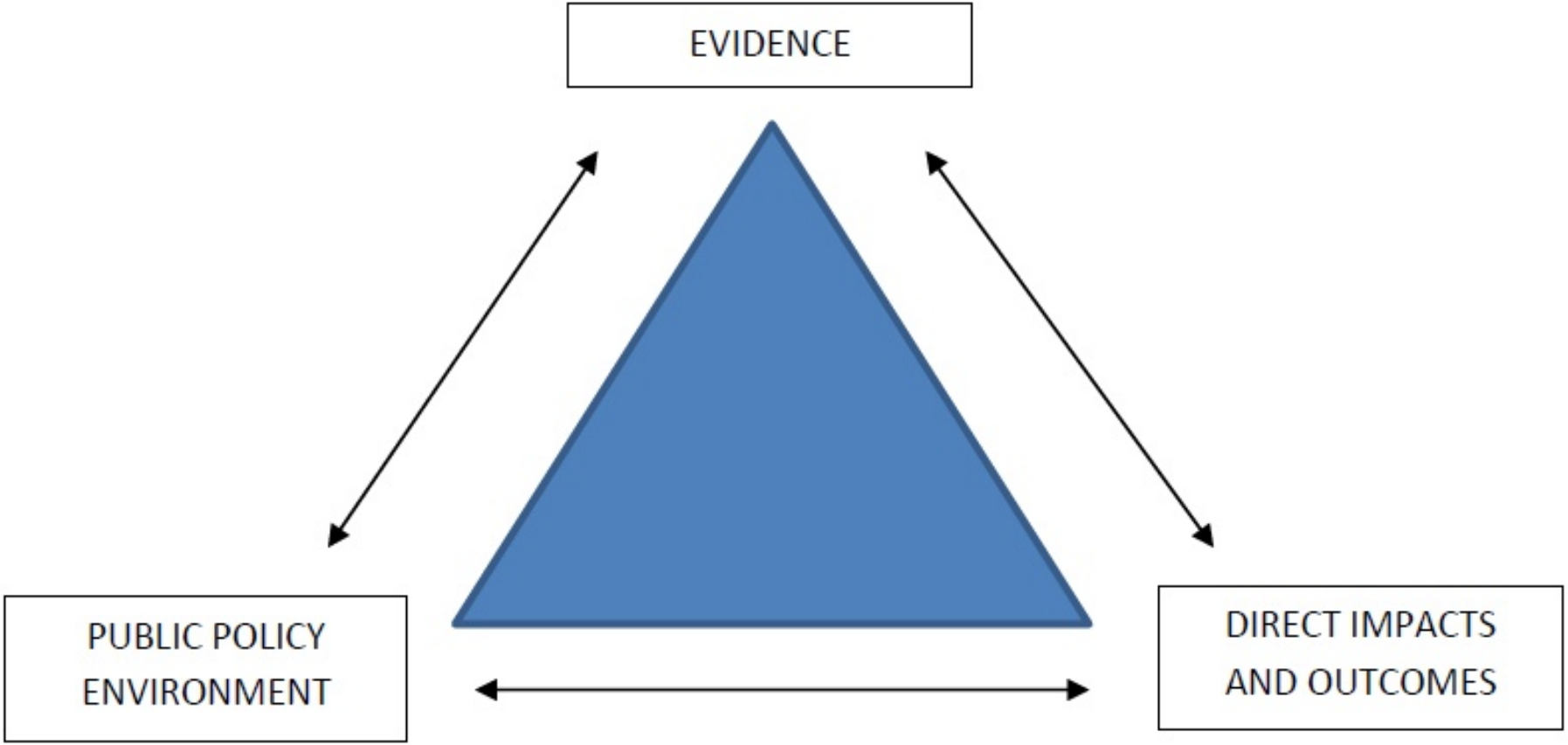
EVIDENCE
PUBLIC POLICY ENVIRONMENT
DIRECT IMPACTS AND OUTCOMES